1:20,000 RECONNAISSANCE FISH AND FISH HABITAT INVENTORY

STEEP CANYON CREEK

470-511300-

KISPIOX STUDY AREA

FISHERIES / PROJECT MAP

SKEENA CELLULOSE INC.

KISPIOX FOREST DISTRICT

1999

MAPSHEET# 103P059 Map 9 of 11

1000 0 1000 2000 Meters

Scale 1:20,000
Contour Interval (20m) Projection UTM

Date: 2000/03/09 (yyyy/mm/dd)

Company: EL of TRITON Environmental Consultants Ltd.

N W E S

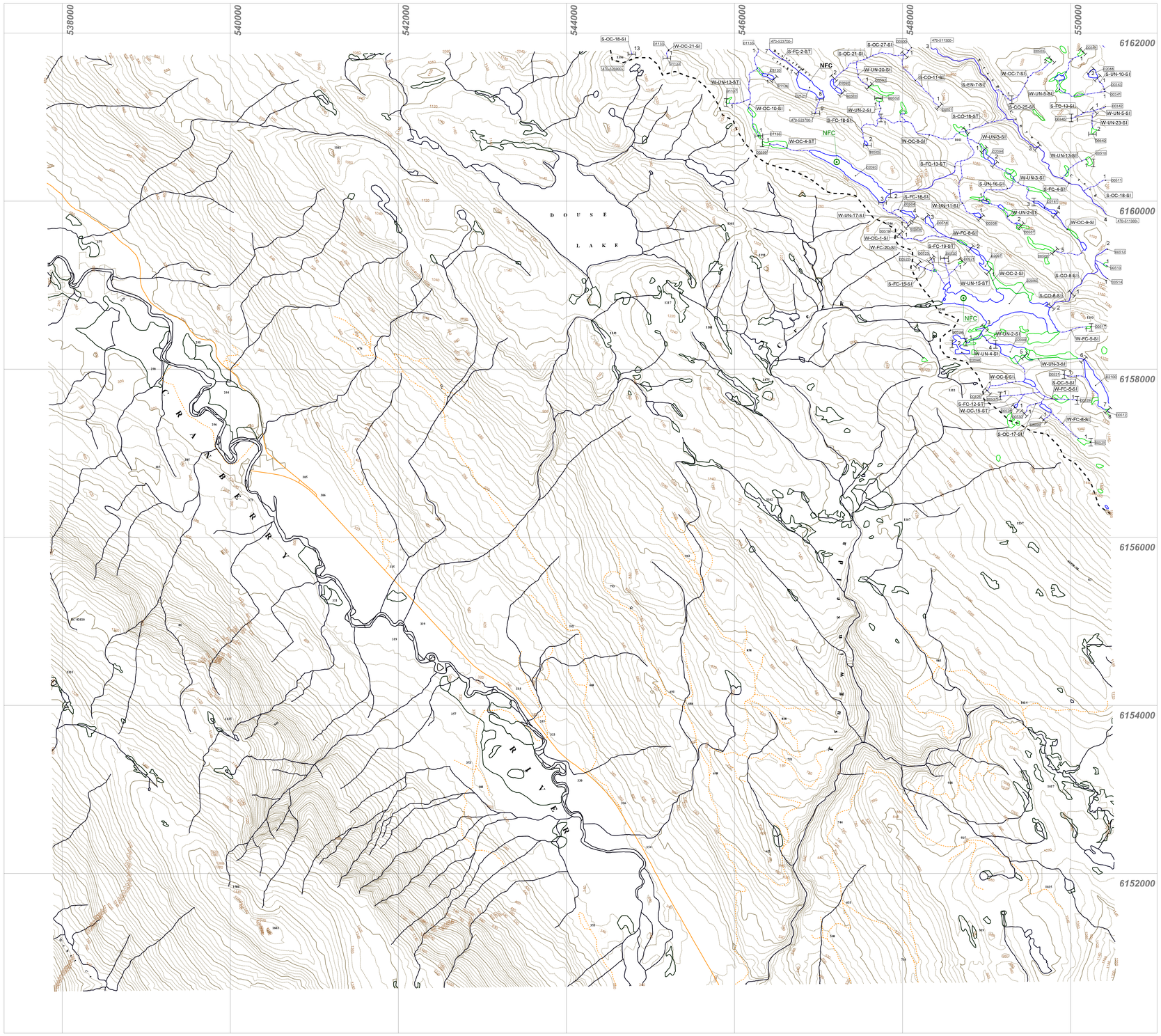

STREAM INFORMATION SUMMARY

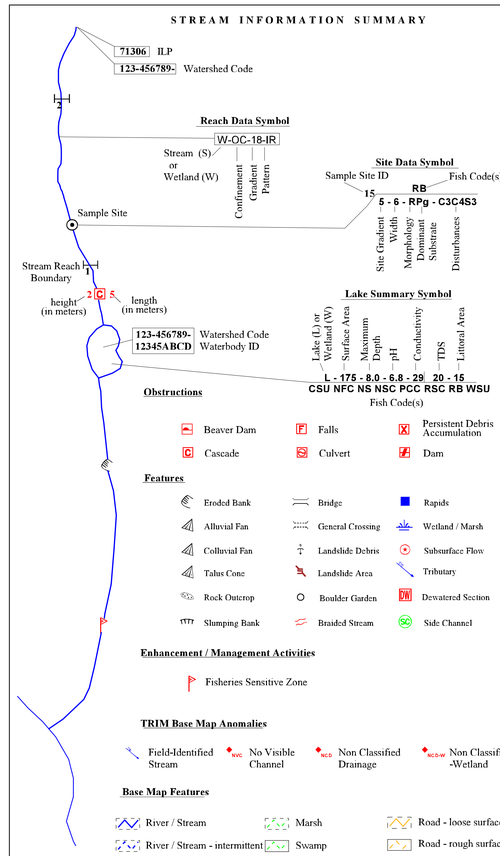

FISH SPECIES

CODE	DESCRIPTION
NFC	No Fish Caught
NS	Not Sampled
BT	Bull Trout
CO	Coho Salmon
CT	Cutthroat Trout (General)
DV	Dolly Varden
LNC	Longnose Dace
NSC	Northern Squawfish
MW	Mountain Whitefish
RB	Rainbow Trout
ST	Steelhead Trout

Historical - Symbology

CODE	DESCRIPTION
	Historical Sample Site
	Fish Presence - Salmon
	Fish Presence - Sport
	Fish Presence - Regionally Significant
	Fish Presence - Other
	Fish Observation - Salmon
	Fish Observation - Sport
	Fish Obs. - Regionally Significant
	Fish Observation - Other
	Fish Spawning Area

Source: MELP

PROJECT STUDY AREA BOUNDARY

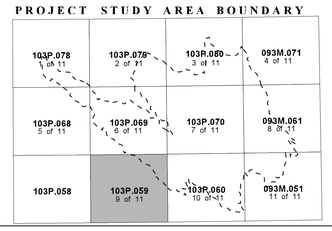

"This product has been accepted as being in accordance with approved standards within the limits of Ministry quality assurance procedures. Users are cautioned that interpreted information on this product developed for the purposes of the Forest Practices Code Act and Regulations, for example stream classifications, is subject to review by a statutory decision maker for the purposes of determining whether or not to approve an operational plan."

INVENTORY SOURCE INFORMATION CODES

CODE	DESCRIPTION
BASE - Base Map	
TRIM	1:20,000 TRIM Maps
NTS	1:50,000 NTS Maps
OTH	Other Map Source
STR SYM - Stream Symbol	
INV	Field Inventory
SS	Summary
N/A	Not Applicable
OTH	Other

CODE	DESCRIPTION
LK SYM - Lake Symbol	
INV	Field Inventory
SS	Summary
N/A	Not Applicable
OTH	Other
LOC - Location Information	
FDE	Field Estimate
FDG	Field, GPS
APE	Airphoto, Estimate

CODE	DESCRIPTION
APP	Airphoto, Planimetric
VDN	Video, Approximate
VPC	Video, Corrected
OTH	Other
HAB - Habitat Information	
INV	Field Inventory
SS	Summary
N/A	Not Applicable
OTH	Other

CODE	DESCRIPTION
AP	Aerial Photography
VID	Video
FISH - Fish Information	
INVD	Detailed Field Inventory
INVG	General Field Inventory
SS	Summary
N/A	Not Applicable
OTH	Other
DATE INV - Date of Inventory	

CODE	DESCRIPTION
INVMGNT - Group persons resp. for conducting inventory	
MELP	Ministry of Environment, Lands & Parks
MOF	Ministry of Forests
GSC	Geological Survey of Canada
OTH	Other

STREAM SUMMARY SYMBOL INFORMATION

CODE	DESCRIPTION
All Features/Characteristics	
NS	not specified
REACH CHARACTERISTICS	
Confinement	
EN	entrenched
CO	confined
FC	frequently confined
OC	occasionally confined
UN	unconfined
NA	not applicable

CODE	DESCRIPTION
Channel Pattern	
TM	tortuous meanders
IM	irregular meanders
ME	regular meanders
IR	irregular wandering
SI	sinuous
ST	straight
CHANNEL MORPHOLOGY	
Dominant Substrate	
f	fines
g	gravel

CODE	DESCRIPTION
c	cobble
b	boulder
r	bedrock, blocks, etc.
Morphology	
RP	riffle pool
CP	cascade pool
SP	step pool
DISTURBANCES	
Organic	
OI	beaver dams

CODE	DESCRIPTION
Banks	
B1	abandoned channels
B2	eroding banks
B3	avulsions
Morphology	
C1	extensive riffles or cascades
C2	minimal pool area
C3	elevated mid channel bars
C4	multiple channel or braid
C5	disturbed stone lines

CODE	DESCRIPTION
Large Woody Debris	
D1	small woody debris
D2	large woody debris
D3	recently formed LWD jams
Sedimentation	
S1	homogenous bed texture
S2	sediment fingers
S3	sediment wedges
S4	extensive bars
S5	extensively scoured zones

BASE MAP INFORMATION

Projection: UTM

Datum: NAD83

UTM Zone: 9

SOURCE INFORMATION

BASE: TRIM STR SYM: INV

LOC: FDG LK SYM: N/A

HAB: INV

FISH: INVD

DATE INV: 1999/09/13 INV MGNT: OTH